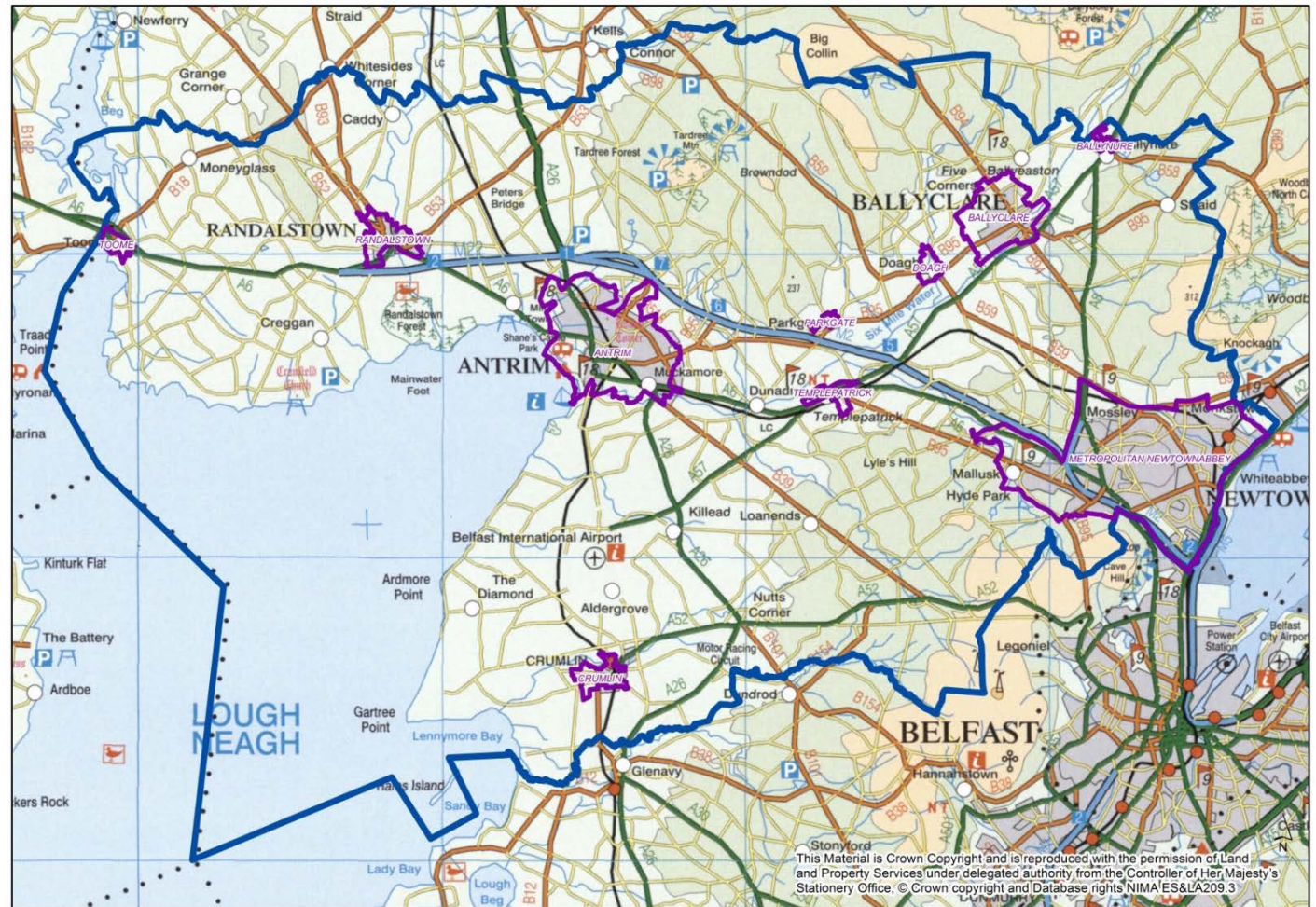


## Antrim & Newtownabbey

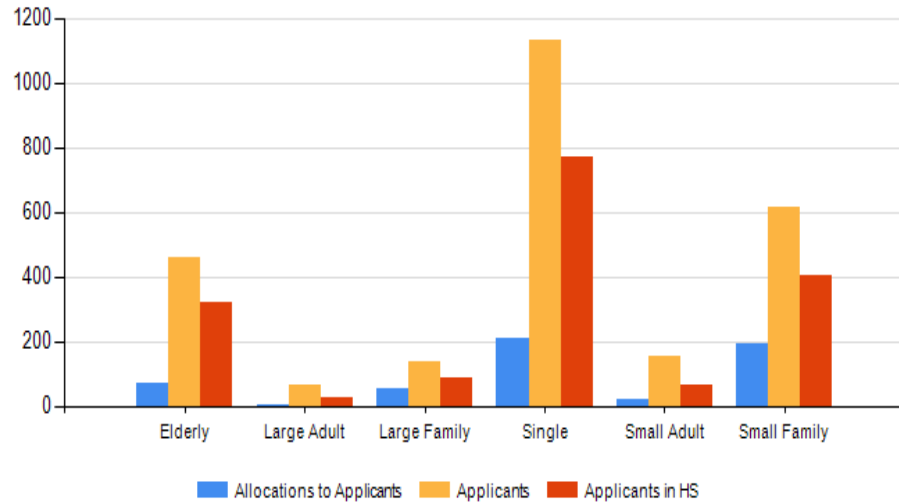
### Projected Need

HNA*	Projected Need 2017-22
Antrim Town	136
Ballyclare	13
Ballyduff	42
Bleachgreen	6
Central Glengormley	123
Crumlin	101
Doagh/Kelburn Park	6
Felden	45
Hightown	19
Hyde Park/Parkmount	10
Longlands/Bawnmore/Old Mill	71
Monkstown	27
Mossley	48
Oakview/Roughfort	2
Parkgate/Tempelpatrick	13
Randalstown	52
Rathcoole	47
Rathfern	11
Rushpark	84
Whiteabbey	56
<b>Total</b>	<b>912</b>



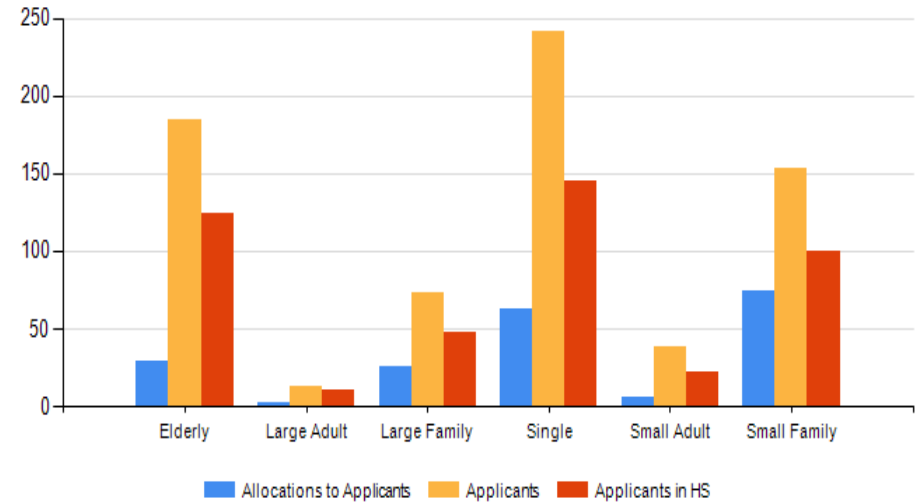
\* Housing Need has been met in locations not listed above as at March 2017, this will be reviewed on an annual basis

**Waiting List – Applications**



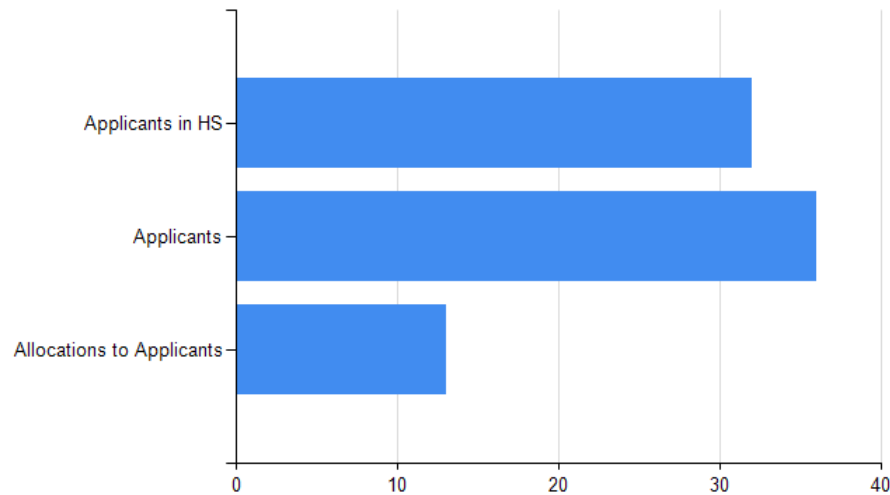
Source: NIHE HMS Waiting List December 2017

**Waiting List - Transfers**



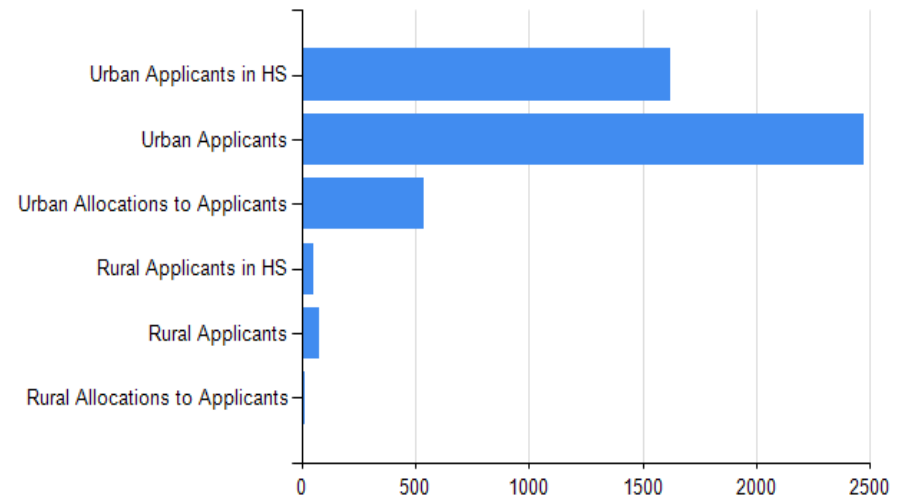
Source: NIHE HMS Waiting List December 2017

**Waiting List - Wheelchair Applicants**



Source: NIHE HMS Waiting List December 2017

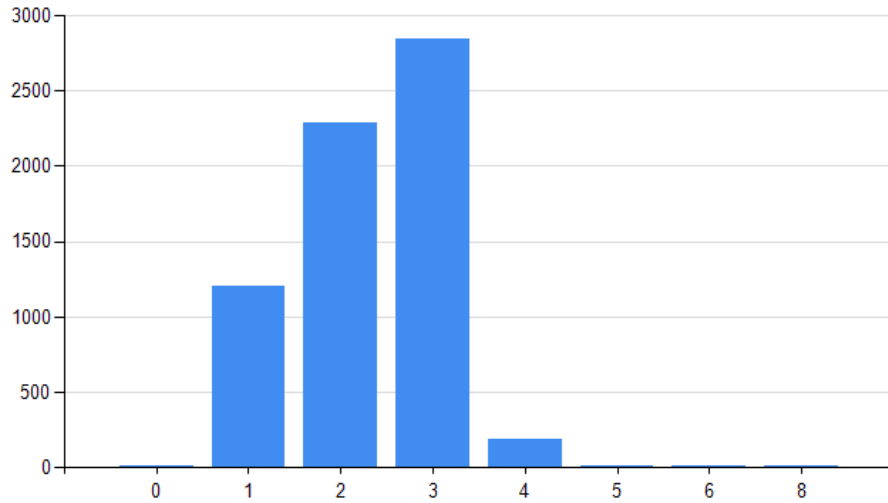
**Waiting List - Urban/Rural**



Source: NIHE HMS Waiting List December 2017

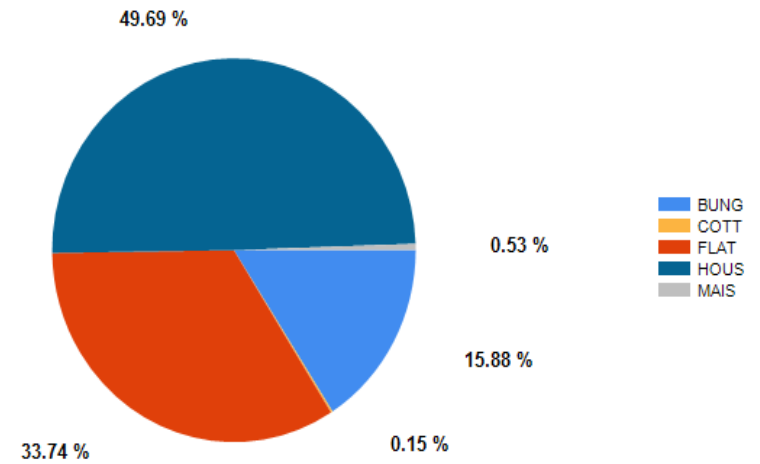
*Antrim & Newtownabbey*

**NIHE Stock by No of Bedrooms**



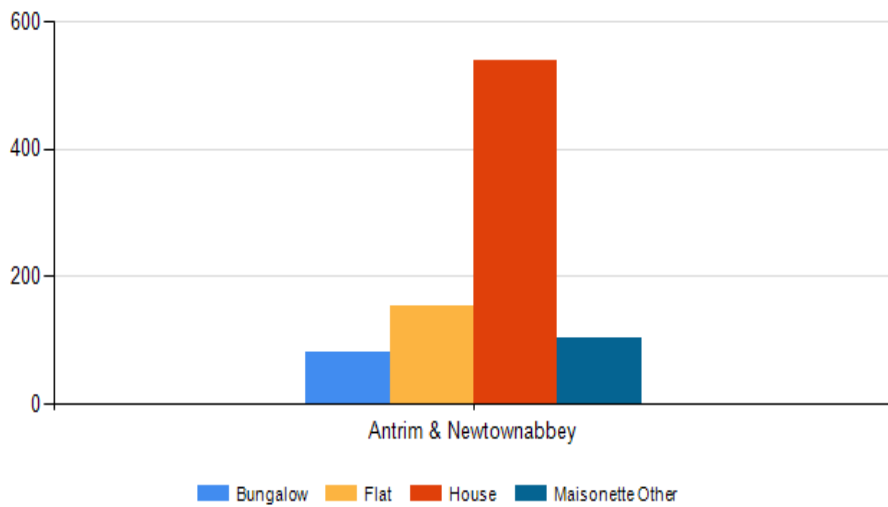
Source: NIHE HMS March 2017

**NIHE Stock by House Type**



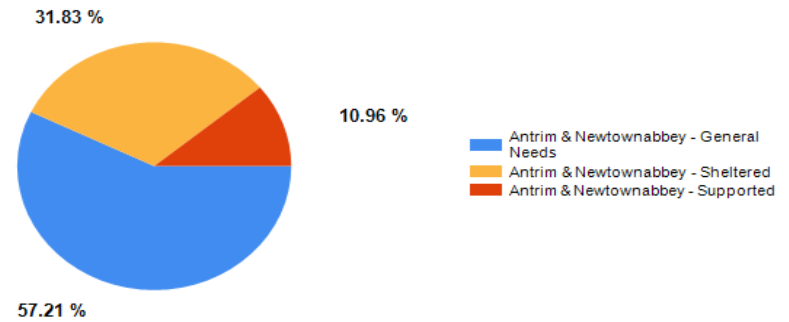
Source: NIHE HMS March 2017

**Housing Association Stock by House Type**



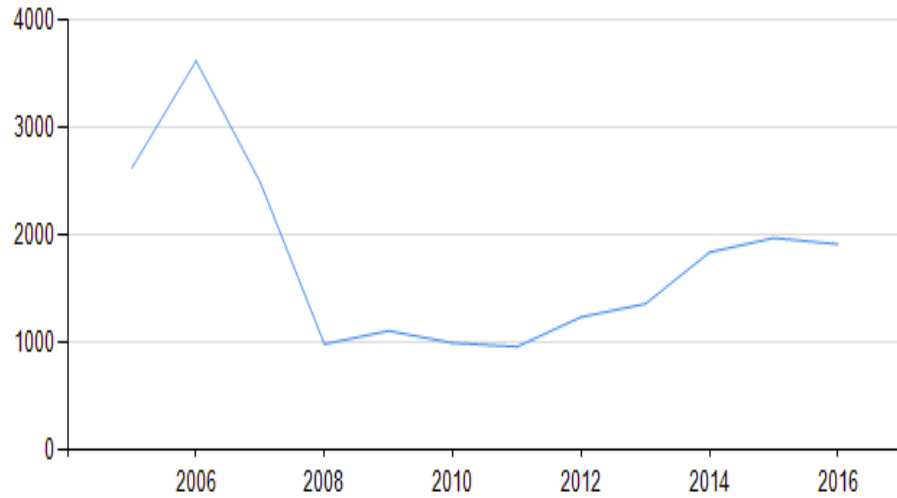
Source: NI Federation of Housing Associations

**Housing Association Stock by Needs Group**



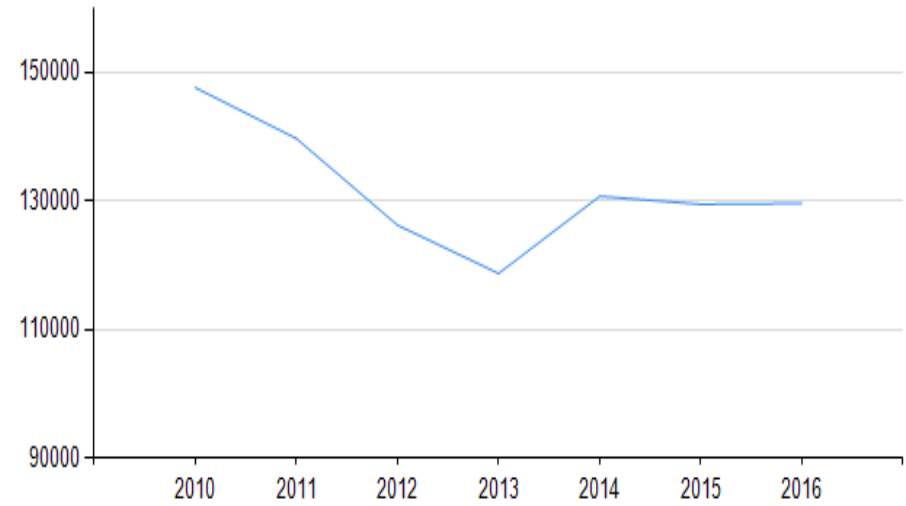
Source: NI Federation of Housing Associations

**All House Sales**



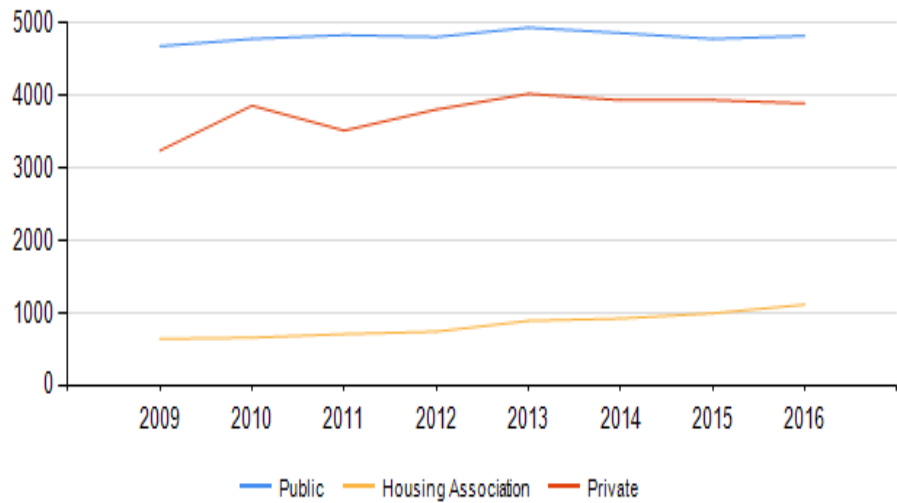
Source: LPS March 2017

**Average Annual House Price**



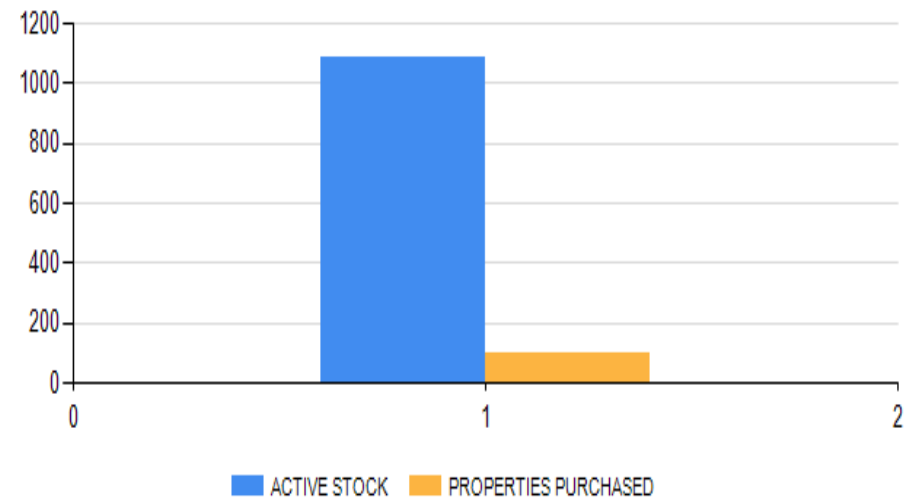
Source: Ulster University, March 2017

**Housing Benefit Uptake**



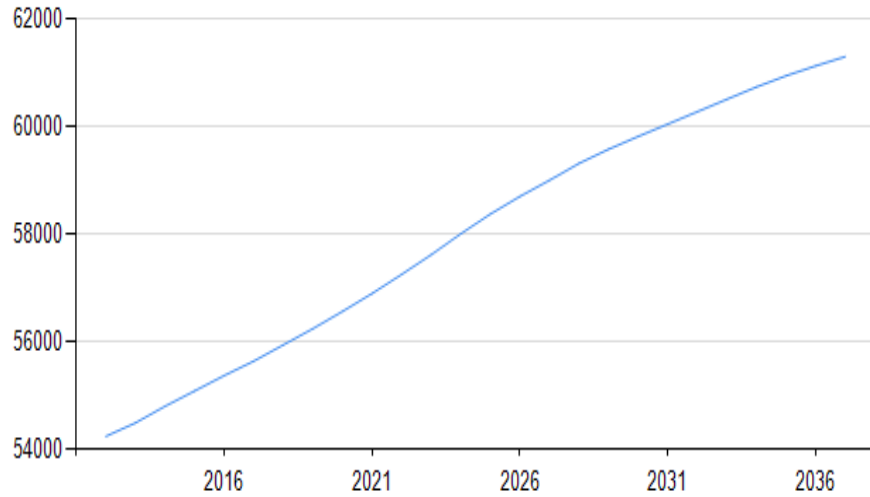
Source: NIHE March 2017

**Co-Ownership at March 2017**



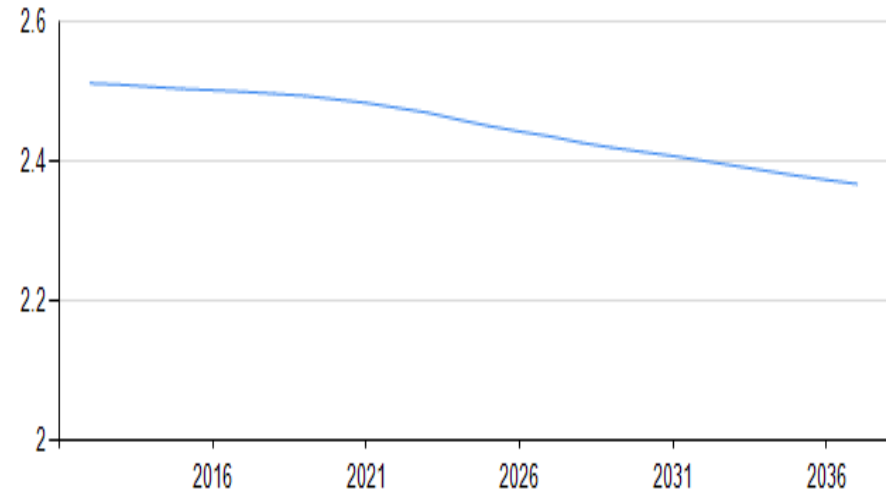
Source: Co-Ownership Housing Association

**Projected No of Households 2012-2037**



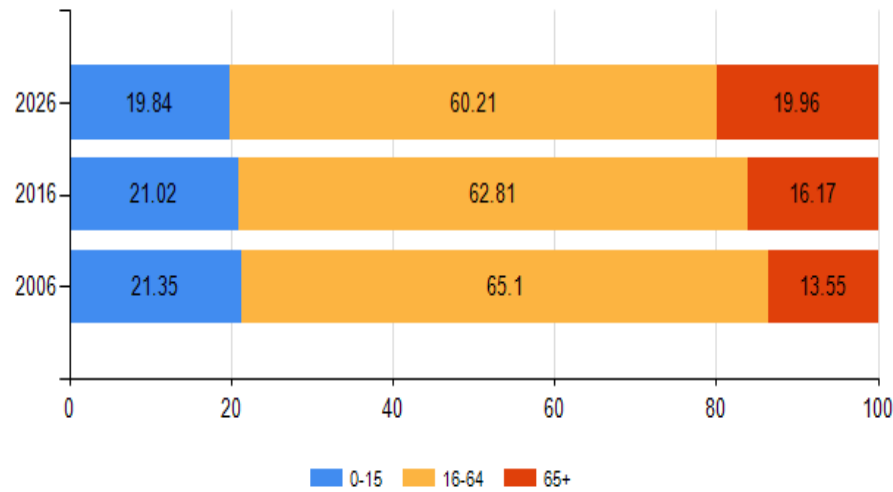
Source: NISRA 2012 based

**Projected Average Household Size 2012-2037**



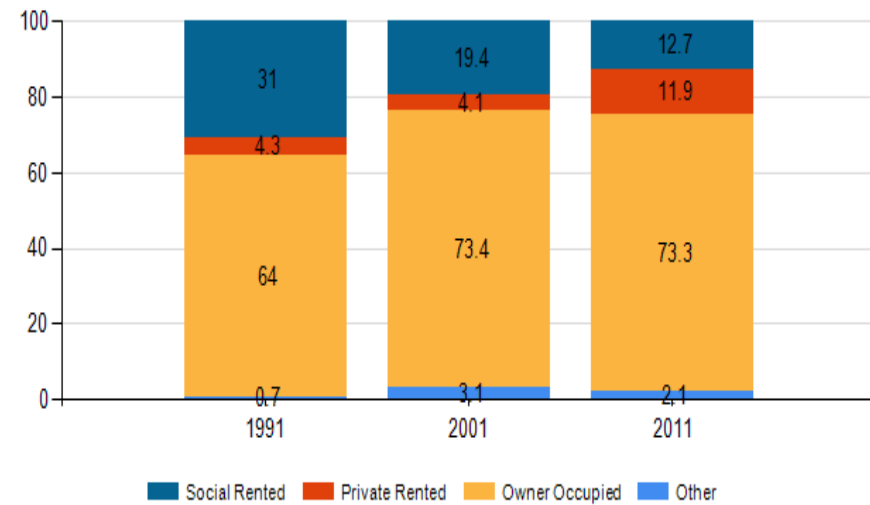
Source: NISRA 2012 based

**Demographic Information**



Source: NISRA

**Tenure**



Source: NISRA