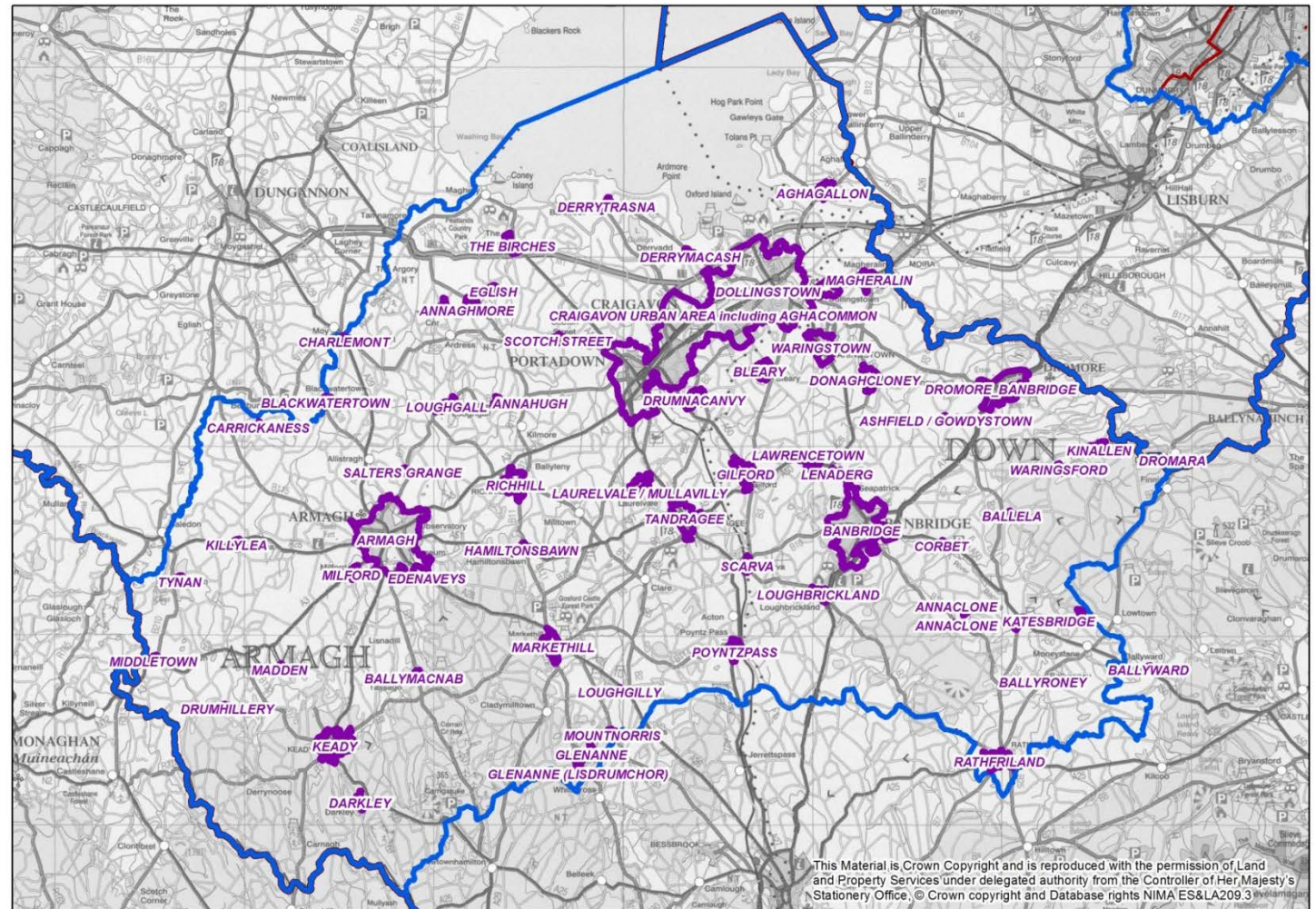


Armagh, Banbridge & Craigavon

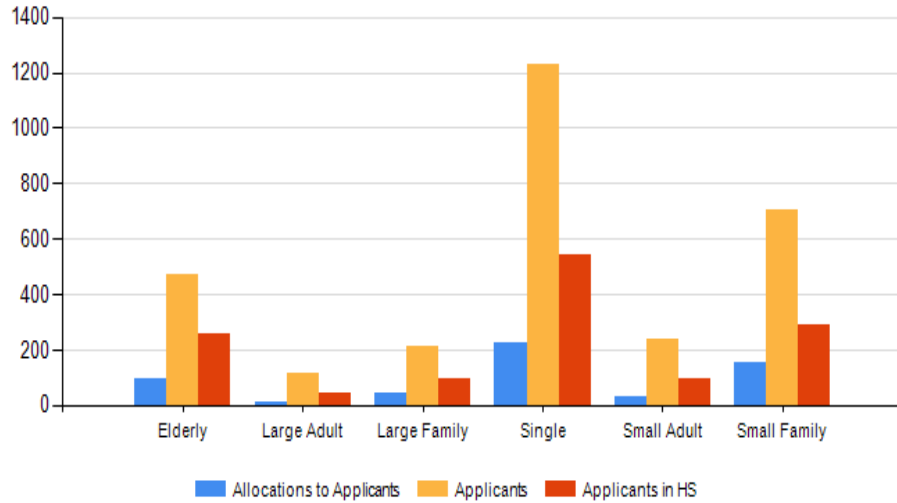
Projected Need

HNA *	Projected Need 2017-22
Aghagallon	5
Annaghmore/Eglish	4
Armagh 1	73
Armagh 2	26
Banbridge Town	56
Charlemont/Blackwatertown /Carrickaness/Donnelly Hill	4
Derrymacash/Derrytrasna/ Kinnego	22
Dromore	5
Loughbrickland	3
Loughgall	3
Middletown	4
North Lurgan	86
Portadown 1	20
Portadown 2	10
Poyntzpass	6
Total	327

* Housing Need has been met in locations not listed above as at March 2017, this will be reviewed on an annual basis

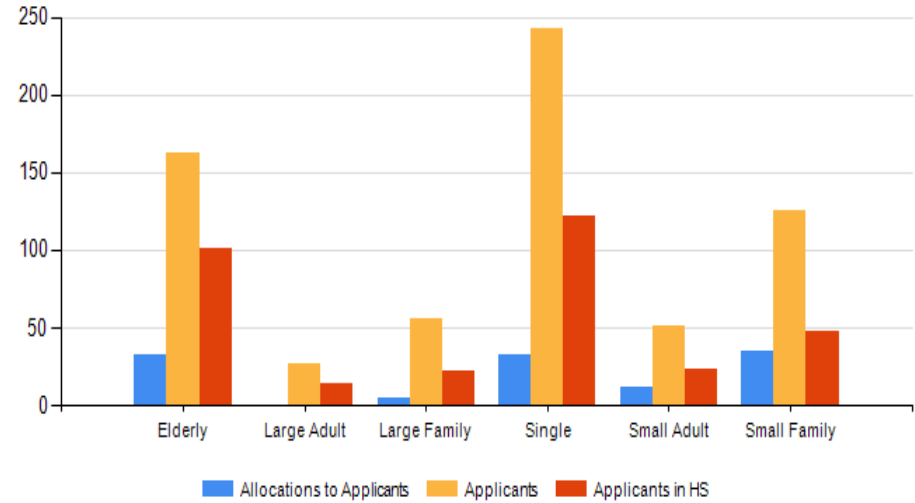


Waiting List - Applications



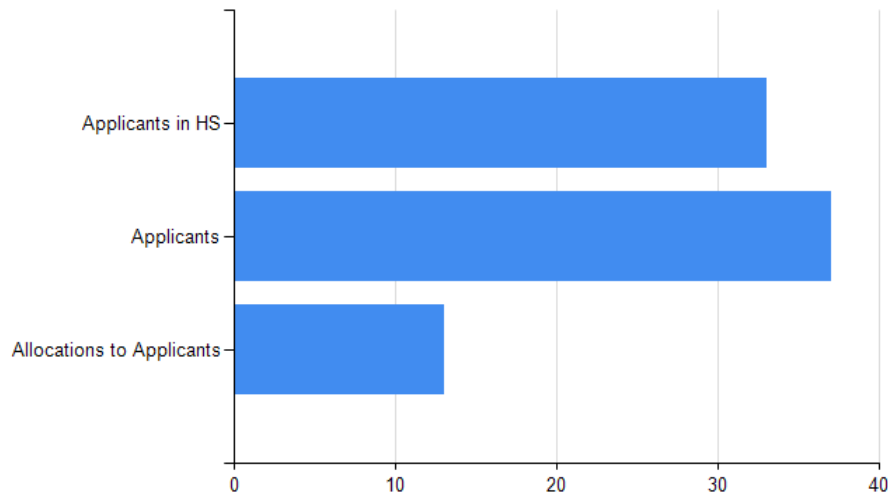
Source: NIHE HMS Waiting List December 2017

Waiting List - Transfers



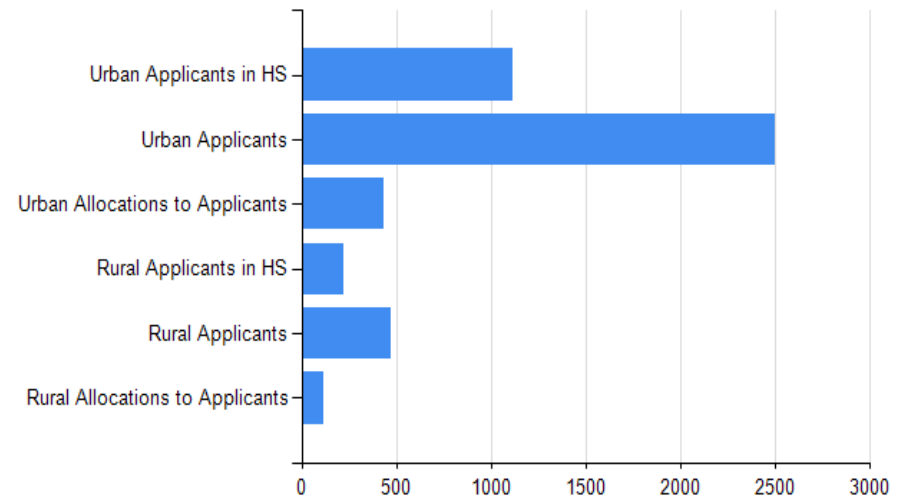
Source: NIHE HMS Waiting List December 2017

Waiting List - Wheelchair Applicants



Source: NIHE HMS Waiting List December 2017

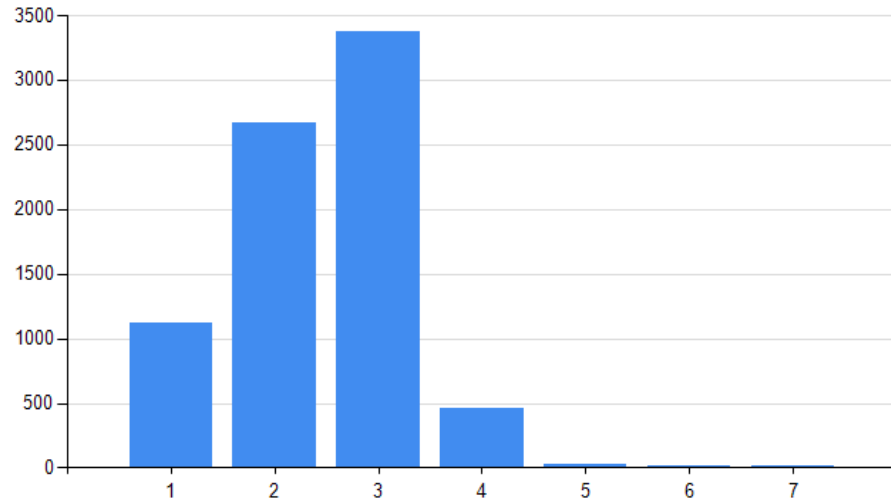
Waiting List - Urban/Rural



Source: NIHE HMS Waiting List December 2017

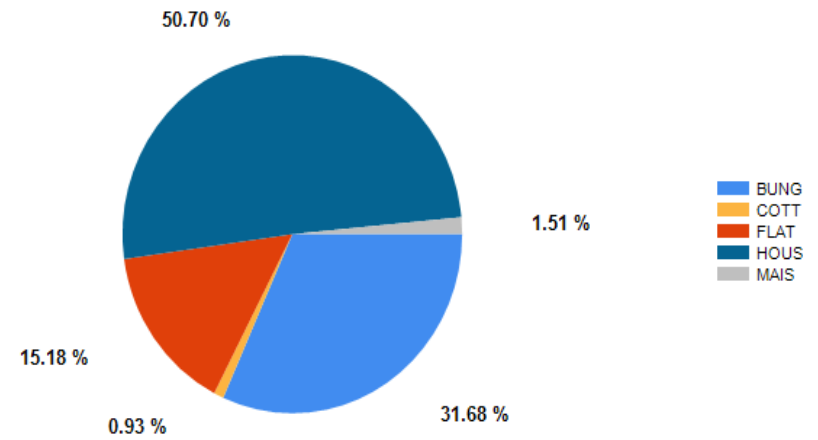
Armagh, Banbridge & Craigavon

NIHE Stock by No of Bedrooms



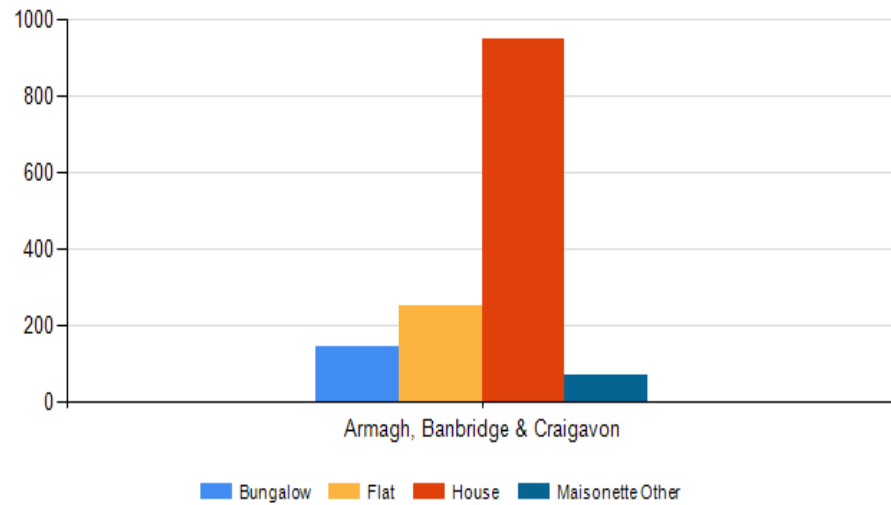
Source: NIHE HMS March 2017

NIHE Stock by House Type



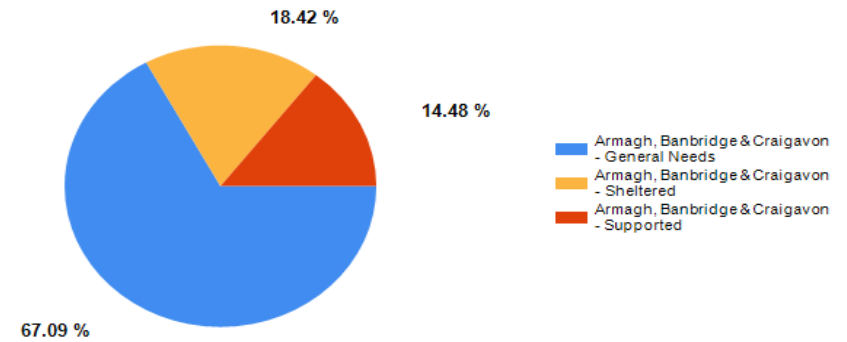
Source: NIHE HMS March 2017

Housing Association Stock by House Type



Source: NI Federation of Housing Associations

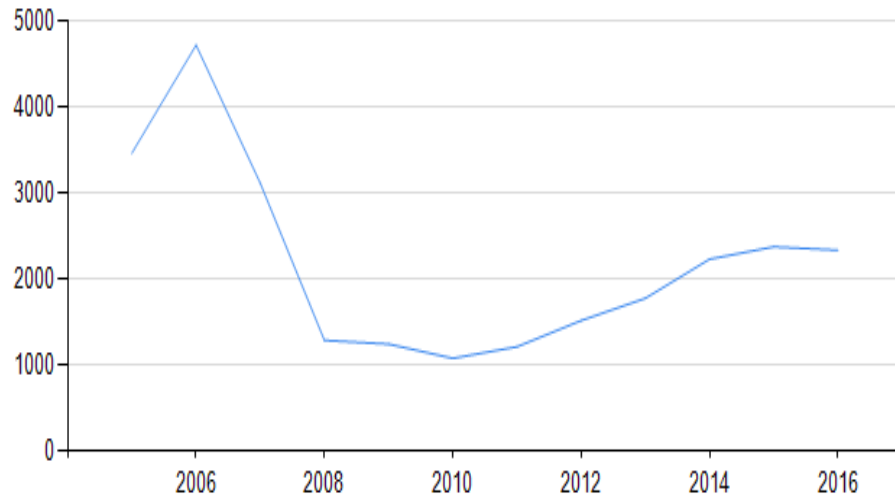
Housing Association Stock by Needs Group



Source: NI Federation of Housing Associations

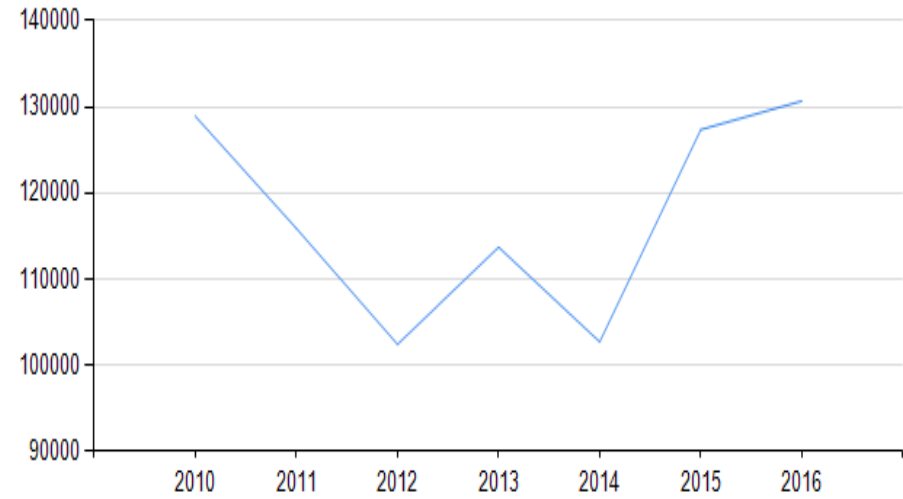
Armagh, Banbridge & Craigavon

All House Sales



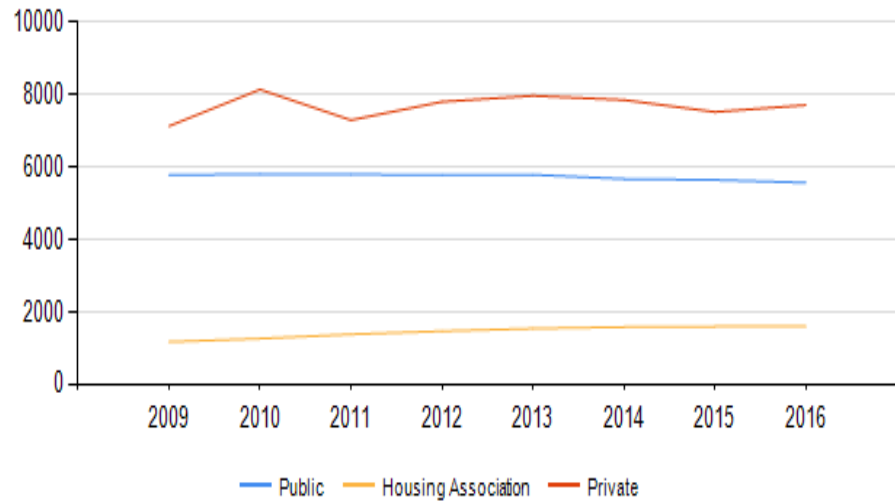
Source: LPS March 2017

Average Annual House Price



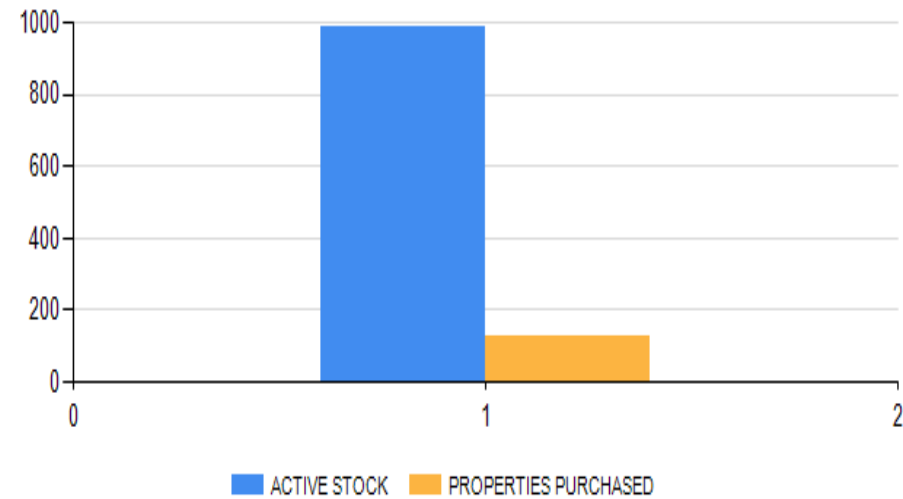
Source: Ulster University, March 2017

Housing Benefit Uptake



Source: NIHE March 2017

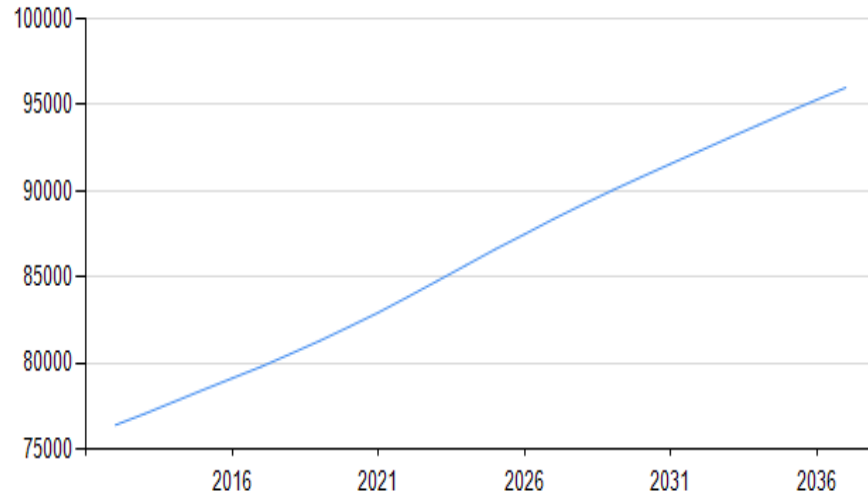
Co-Ownership at March 2017



Source: Co-Ownership Housing Association

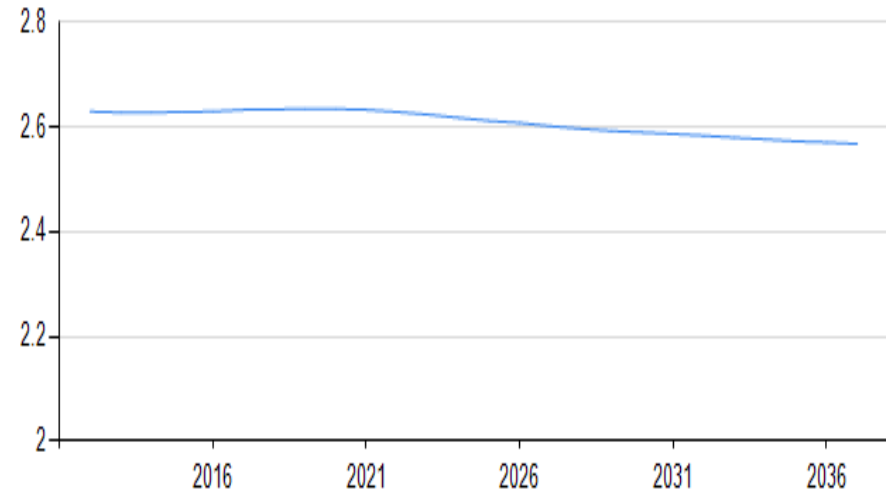
Armagh, Banbridge & Craigavon

Projected No of Households 2012-2037



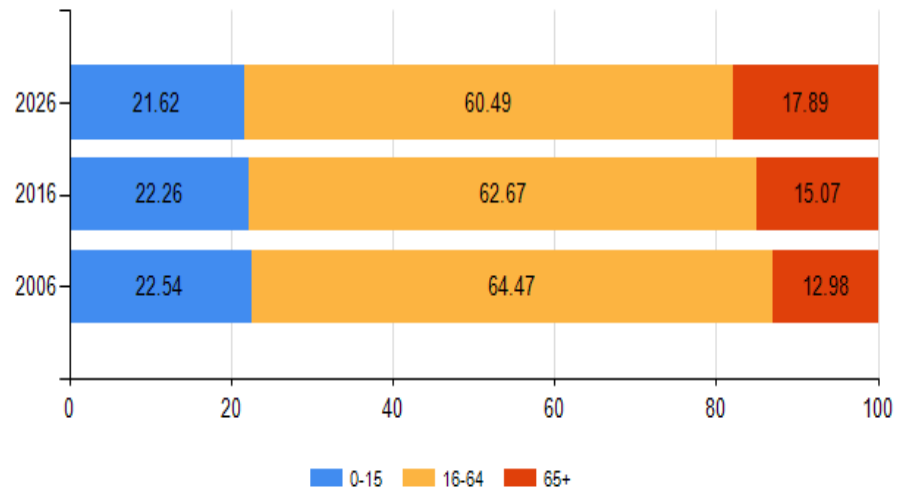
Source: NISRA 2012 based

Projected Average Household Size 2012-2037



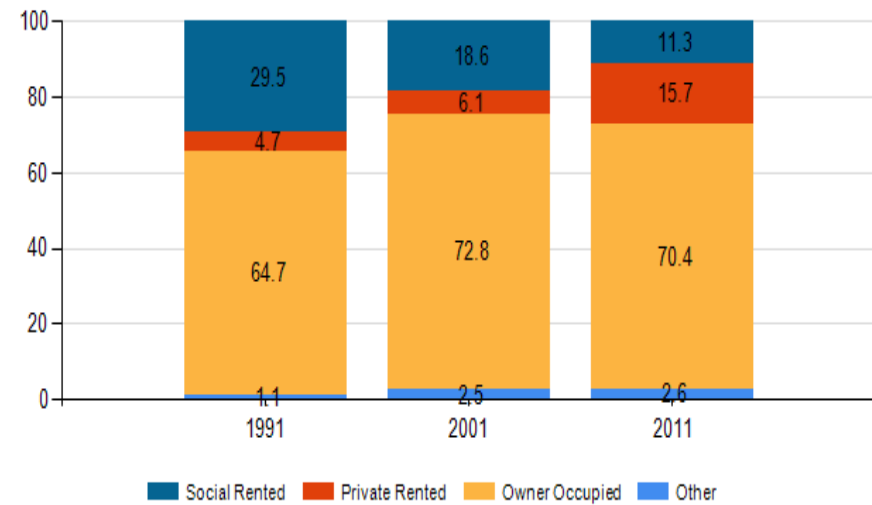
Source: NISRA 2012 based

Demographic Information



Source: NISRA

Tenure



Source: NISRA