

10 April 2025

Our Ref: FOI 732

Request

We received your request on 27 March 2025 for the following information:

I was wondering if, as part of a 'Freedom of Information Request', you would be able to provide me with a record of the properties and land that the Housing Executive owns within Harryville

Clarification received: Please find attached map with red line around the Harryville area. If you can provide a record of all the housing and land owned by NIHE in this area

Your request has been handled under the Freedom of Information Act 2000 (FOIA).

Our response

Further to your clarification received on 31/03/25, the enclosed map booklet shows you all land owned by the Housing Executive within the area you have defined as Harryville in Ballymena. As requested this includes amenity and other small areas of land, not just land which may be considered to have development potential.

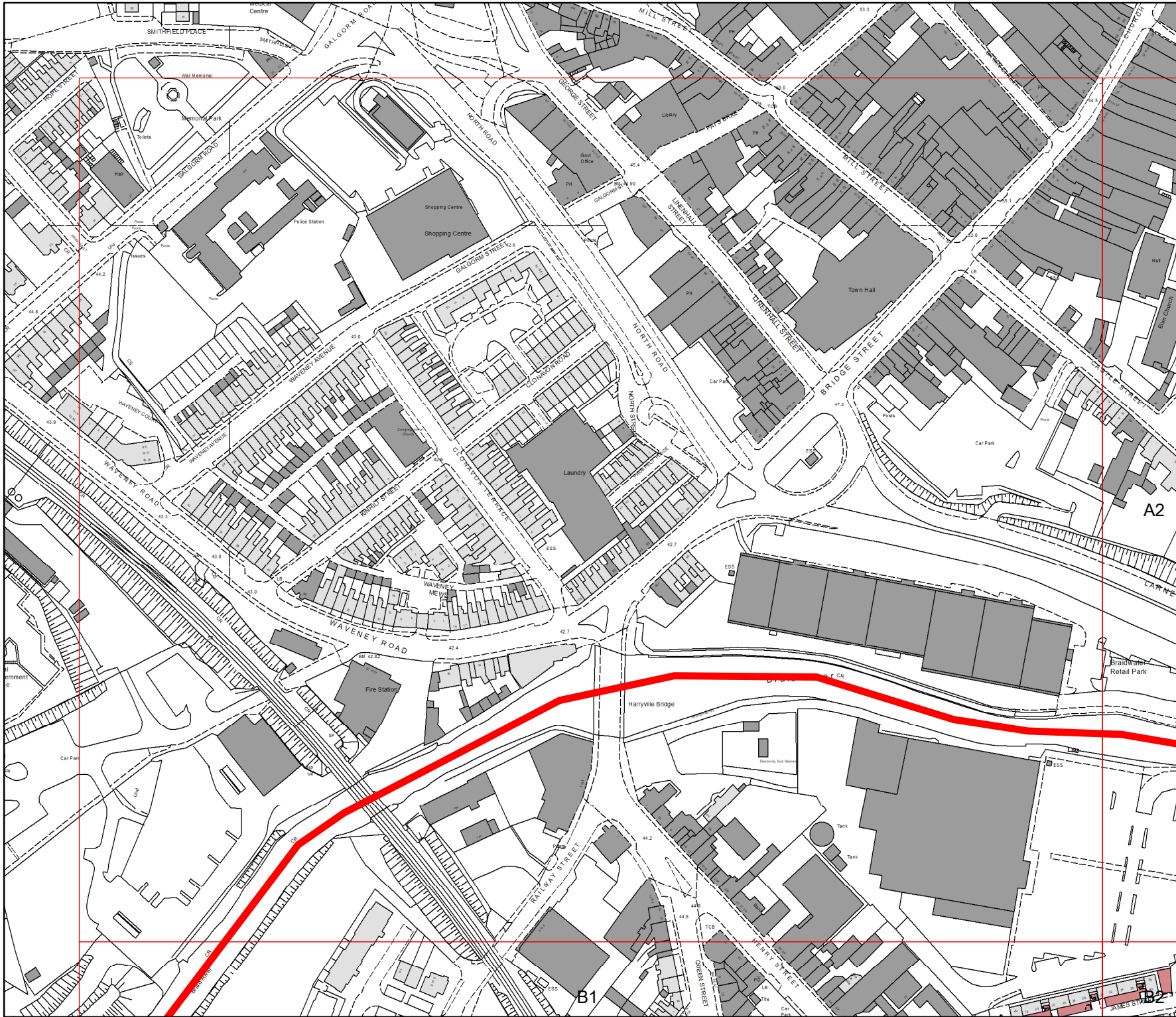
The map was split up across a number of pages to allow us to show the small areas of land at a sufficient scale. You will see that each map has a code assigned to it in the legend and each map states at the edge, which map adjoins it.

There are 364 Housing Executive domestic dwellings within the geographical boundary provided (Harryville - Common Landlord Area).


NIHE cannot provide a record of the properties that the Housing Executive owns within the area that you have specified in your request as this constitutes personal information relating to other individuals and disclosure would contravene data protection principle (a) in Article 5 of the UK GDPR. Personal data is defined as any information relating to an identified or identifiable living person who can be identified, directly or indirectly. Information relating to a

property can be linked to the occupant of that property and is considered to be their personal data. Due to this, NIHE are applying the exemption at FOIA section 40 (2) Personal Information.

This concludes our response.



Legend

-  Harryville
-  Harryville NIHE Land



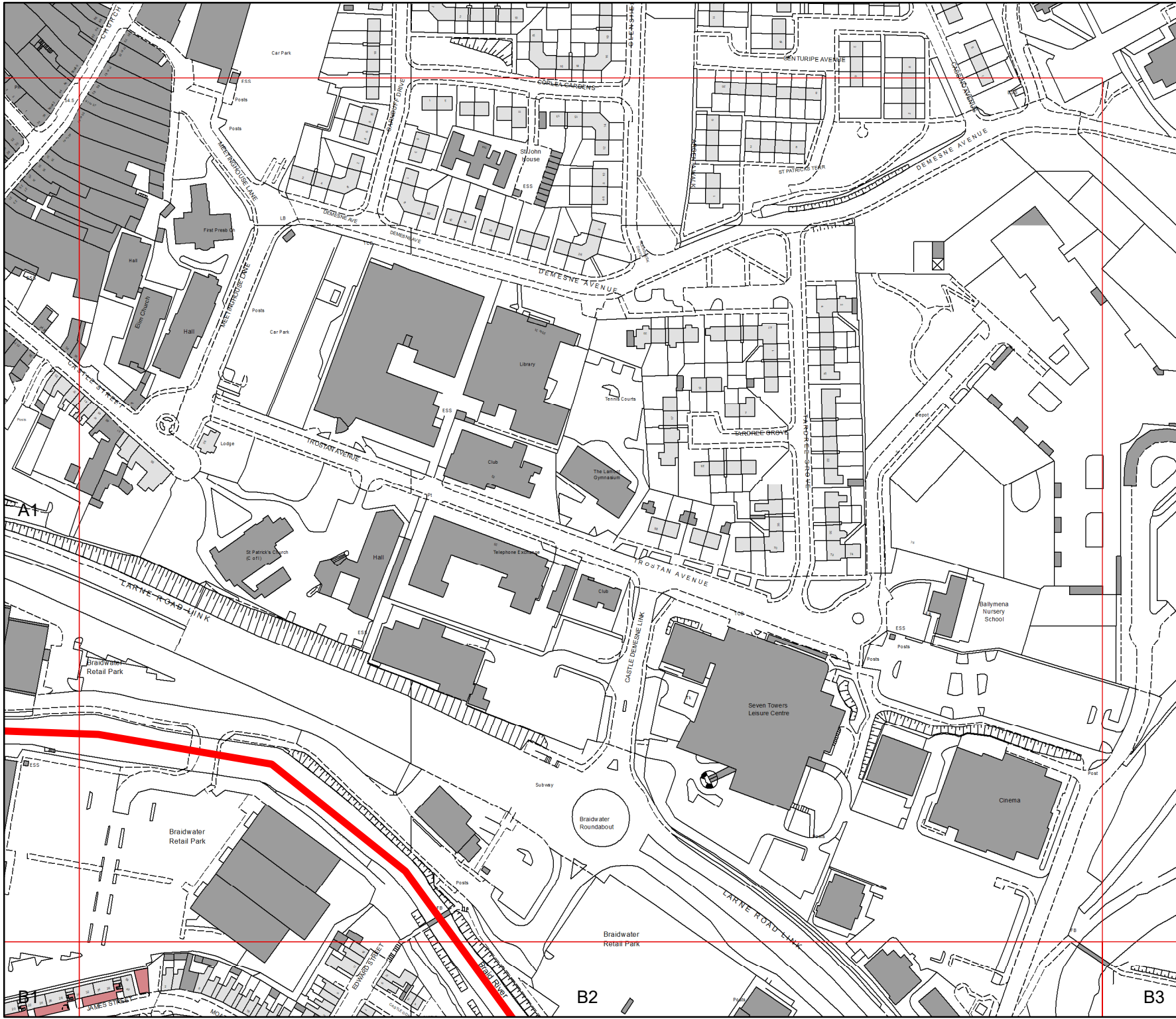
1:2,500

A1

Page 1 of 8

HousingExecutive

This Material is Crown Copyright and is reproduced with the permission of Land and Property Services under delegated authority from the Controller of His Majesty's Stationery Office,
© Crown copyright and Database rights
NIMA ES&LA209.3



Legend

-  Harryville
-  Harryville NIHE Land



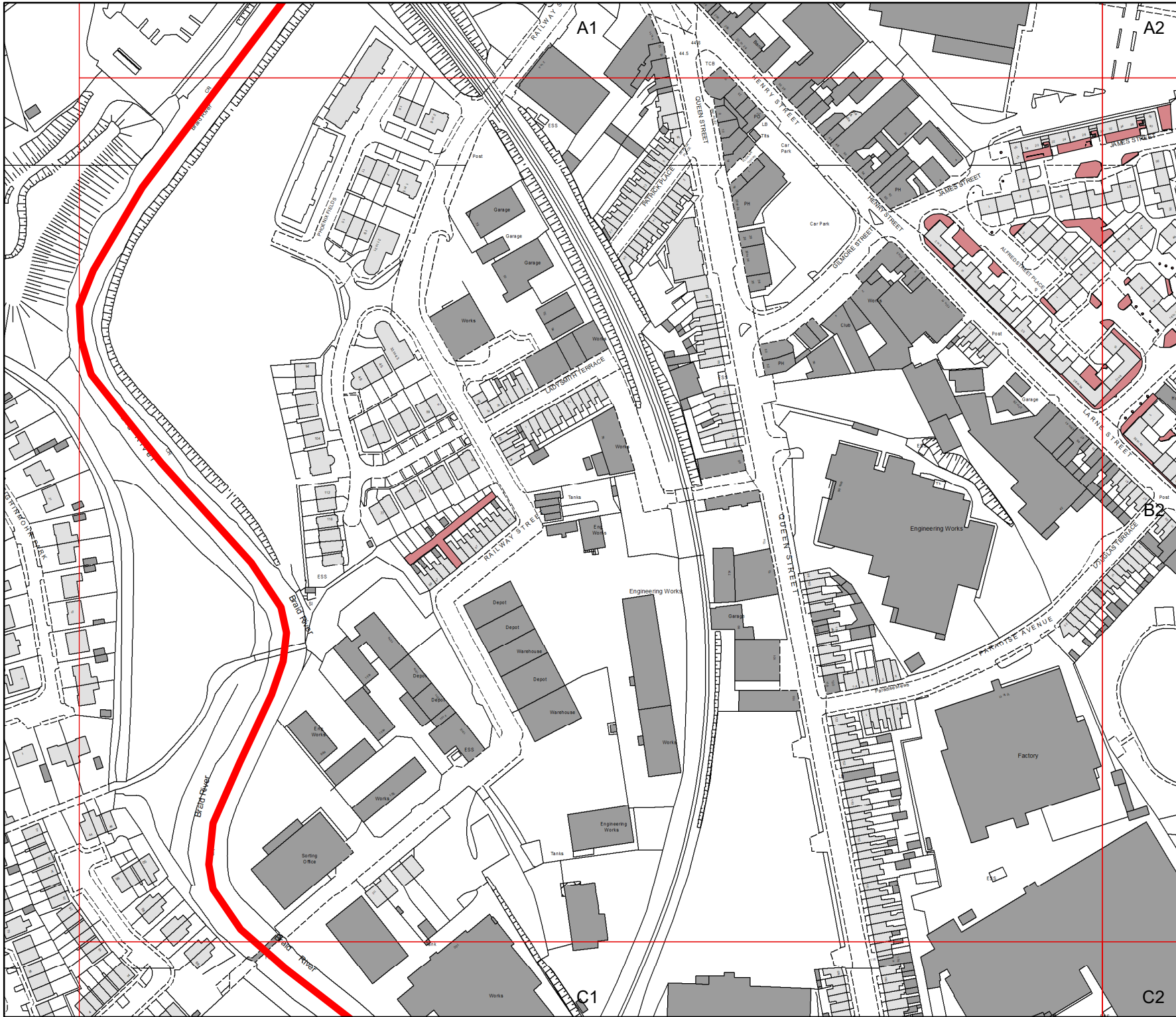
1:2,500

A2



Page 2 of 8

HousingExecutive

This Material is Crown Copyright and is reproduced with the permission of Land and Property Services under delegated authority from the Controller of His Majesty's Stationery Office,
© Crown copyright and Database rights NIMA ES&LA209.3



Legend

-  Harryville
-  Harryville NIHE Land



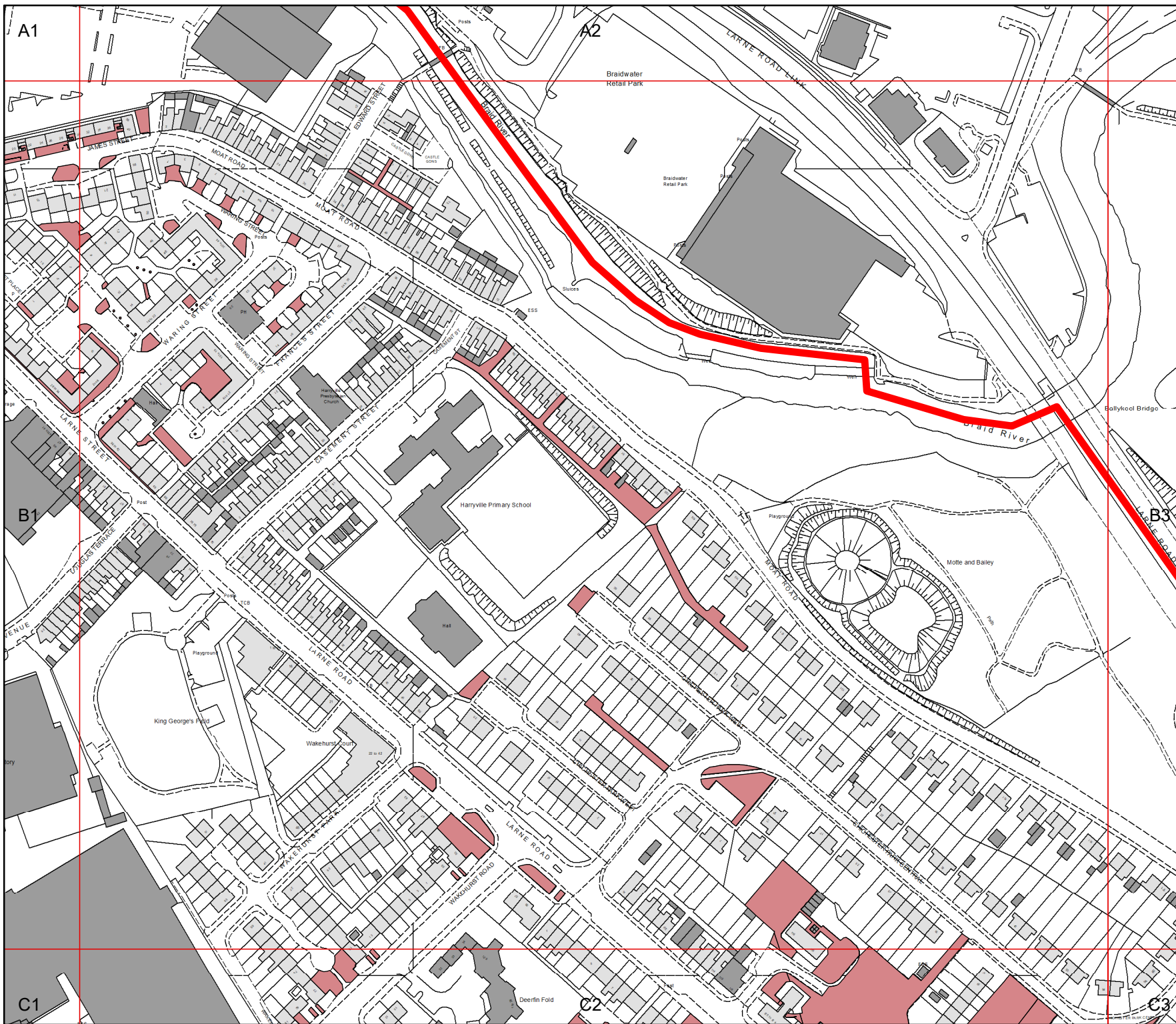
1:2,500

B1



Page 3 of 8

HousingExecutive

This Material is Crown Copyright and is reproduced with the permission of Land and Property Services under delegated authority from the Controller of His Majesty's Stationery Office,
© Crown copyright and Database rights NIMA ES&LA209.3



Legend

-  Harryville
-  Harryville NIHE Land

N

1:2,500



B2

Page 4 of 8

Housing Executive

This Material is Crown Copyright and is reproduced with the permission of Land and Property Services under delegated authority from the Controller of His Majesty's Stationery Office,
© Crown copyright and Database rights
NIMA ES&LA209.3



Legend

Harryville

 Harryville NIHE Land

N

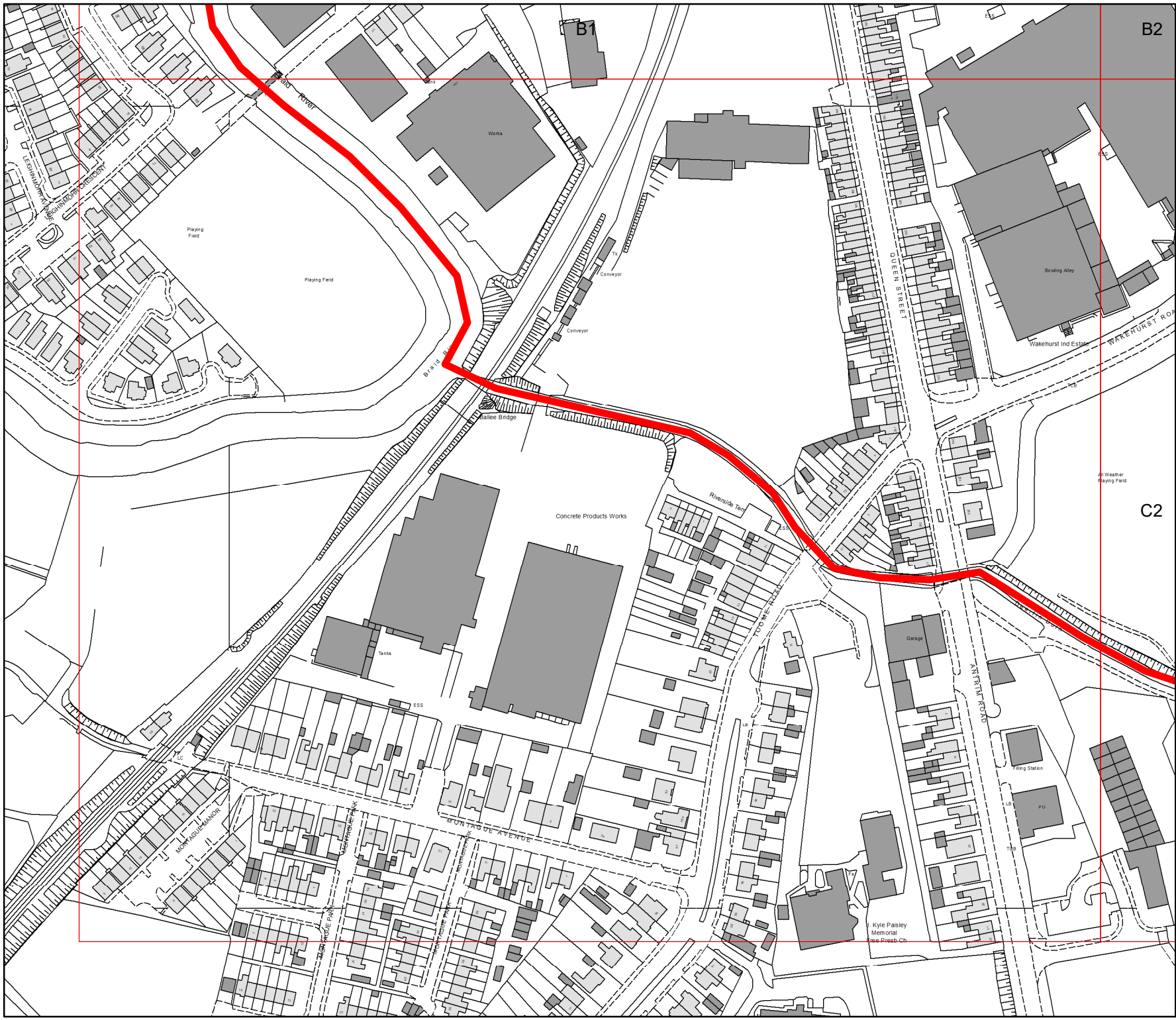
1:2,500

B3

Page 5 of 8

Northern Ireland
HousingExecutive

This Material is Crown Copyright and is reproduced with the permission of Land and Property Services under delegated authority from the Controller of His Majesty's Stationery Office,
© Crown copyright and Database rights
NIMA ES&LA209.3

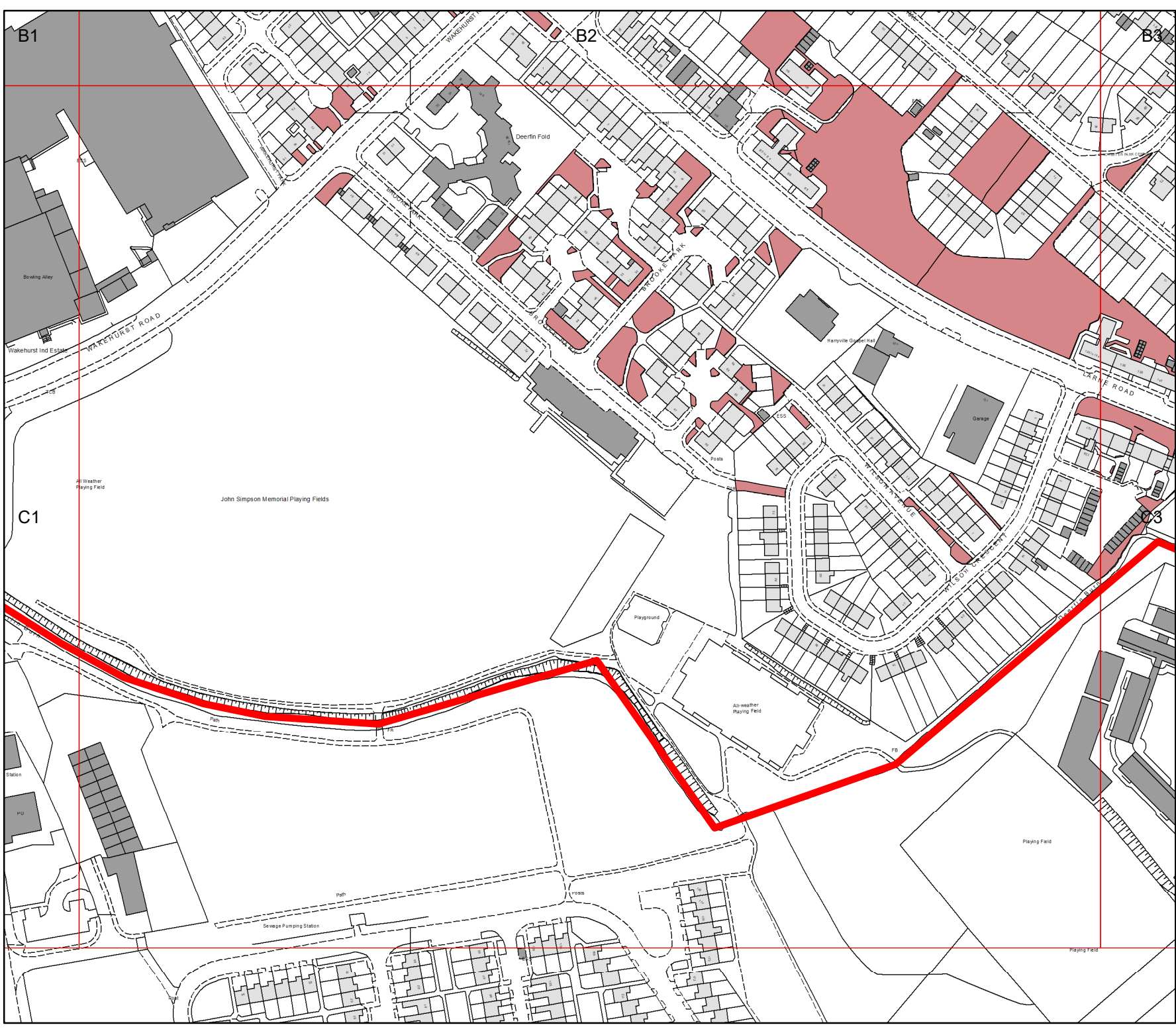


Legend



-  Harryville
-  Harryville NIHE Land

N 1:2,500





Legend

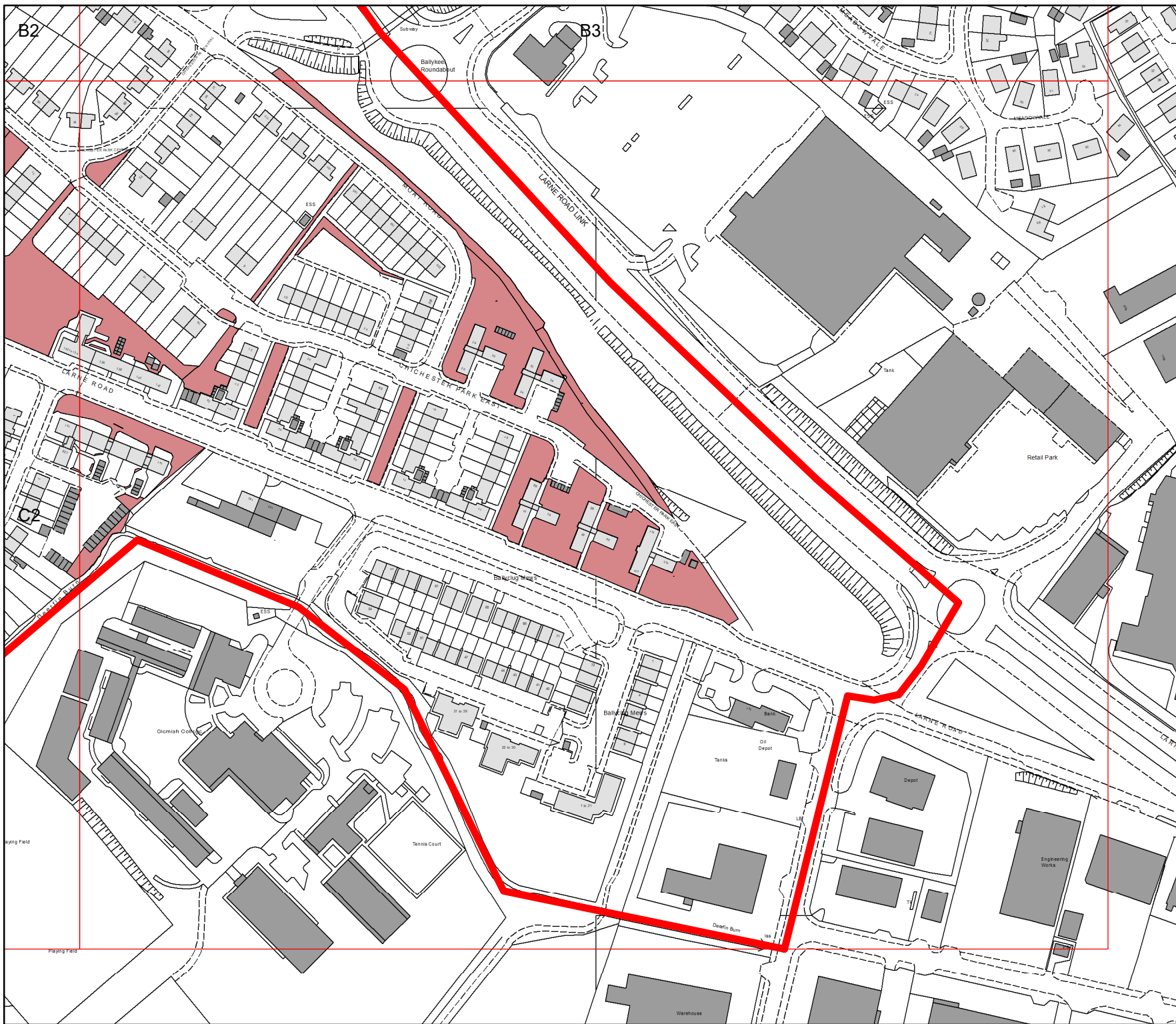
-  Harryville
-  Harryville NIHE Land

N 1:2,500



C2
Page 7 of 8
HousingExecutive

This Material is Crown Copyright and is reproduced with the permission of Land and Property Services under delegated authority from the Controller of His Majesty's Stationery Office,
© Crown copyright and Database rights NIMA ES&LA209.3



Legend

- Harryville
- Harryville NIHE Land

N 1:2,500



C3

Page 8 of 8

HousingExecutive

This Material is Crown Copyright and is reproduced with the permission of Land and Property Services under delegated authority from the Controller of His Majesty's Stationery Office,
© Crown copyright and Database rights NIMA ES&LA209.3