

17 November 2023

**Our Ref: EIR 210**

**Request**

We received your request on 10 November 2023 for the following information:

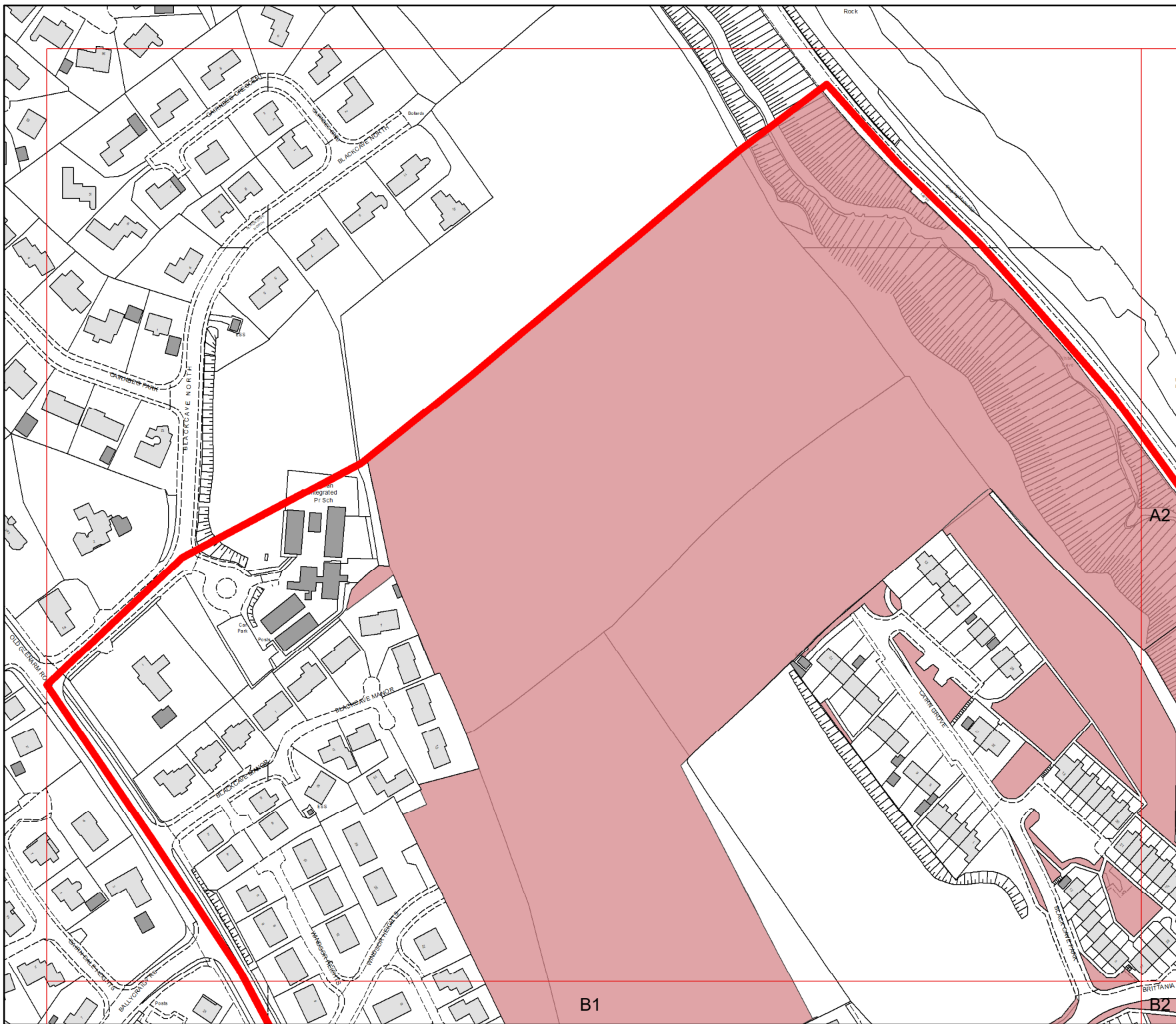
*Maps of NIHE owned land in the Seacourt Area of Larne*

Your request has been handled under the Environmental Information Regulations 2004 (EIR).

**Our response**

The enclosed map booklet shows all areas of open space/undeveloped land owned by the Housing Executive within the Seacourt Area of Larne, as identified by you following a request for clarification.

This concludes our response.



## Legend



Seacourt



Seacourt NIHE Land

# N

1:2,500

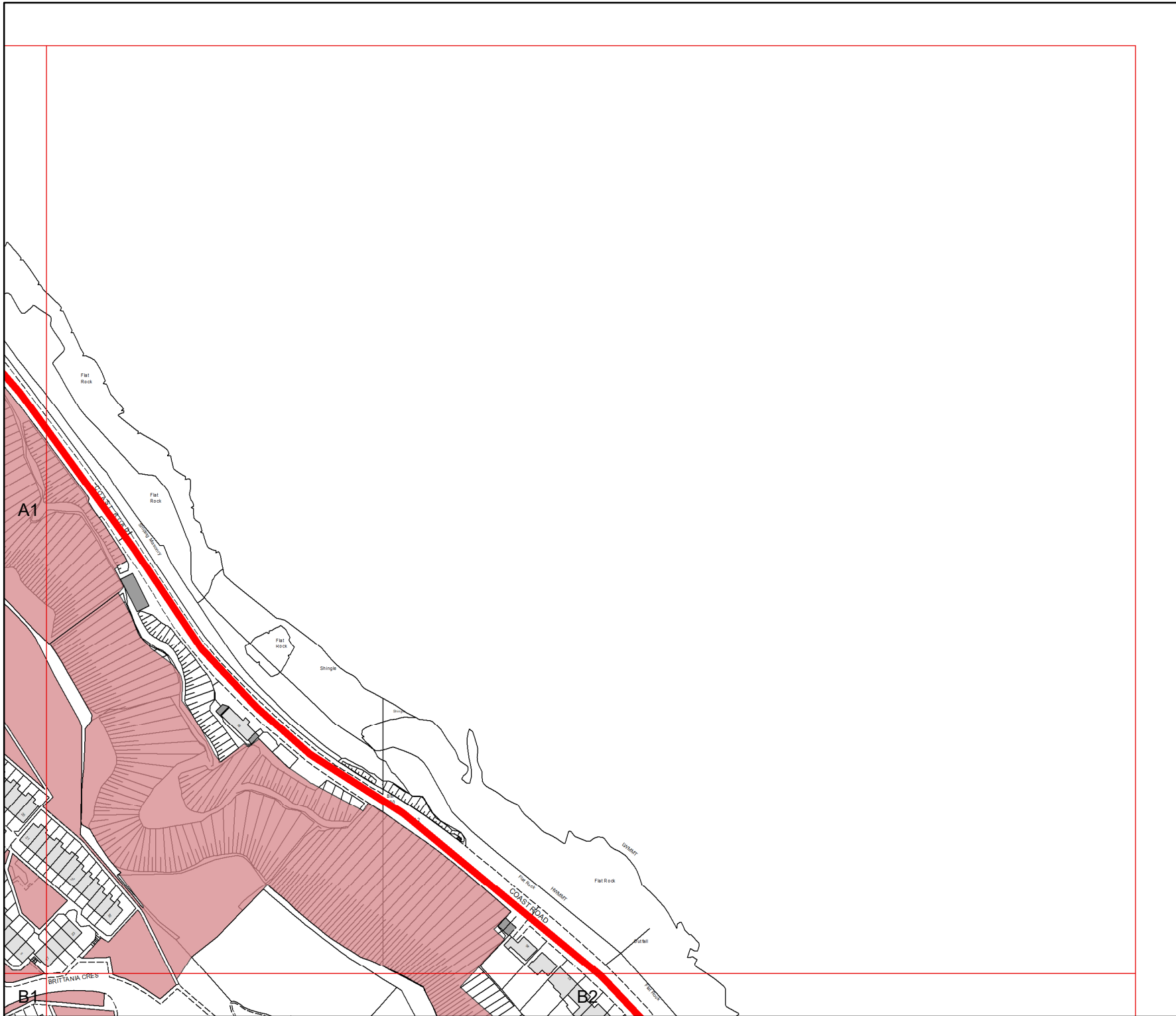


# A1

Page 1 of 4

**Northern Ireland Housing Executive**

This Material is Crown Copyright and is reproduced with the permission of Land and Property Services under delegated authority from the Controller of His Majesty's Stationery Office,  
© Crown copyright and Database rights  
NIMA ES&LA209.3



## Legend



Seacourt



Seacourt NIHE Land

N



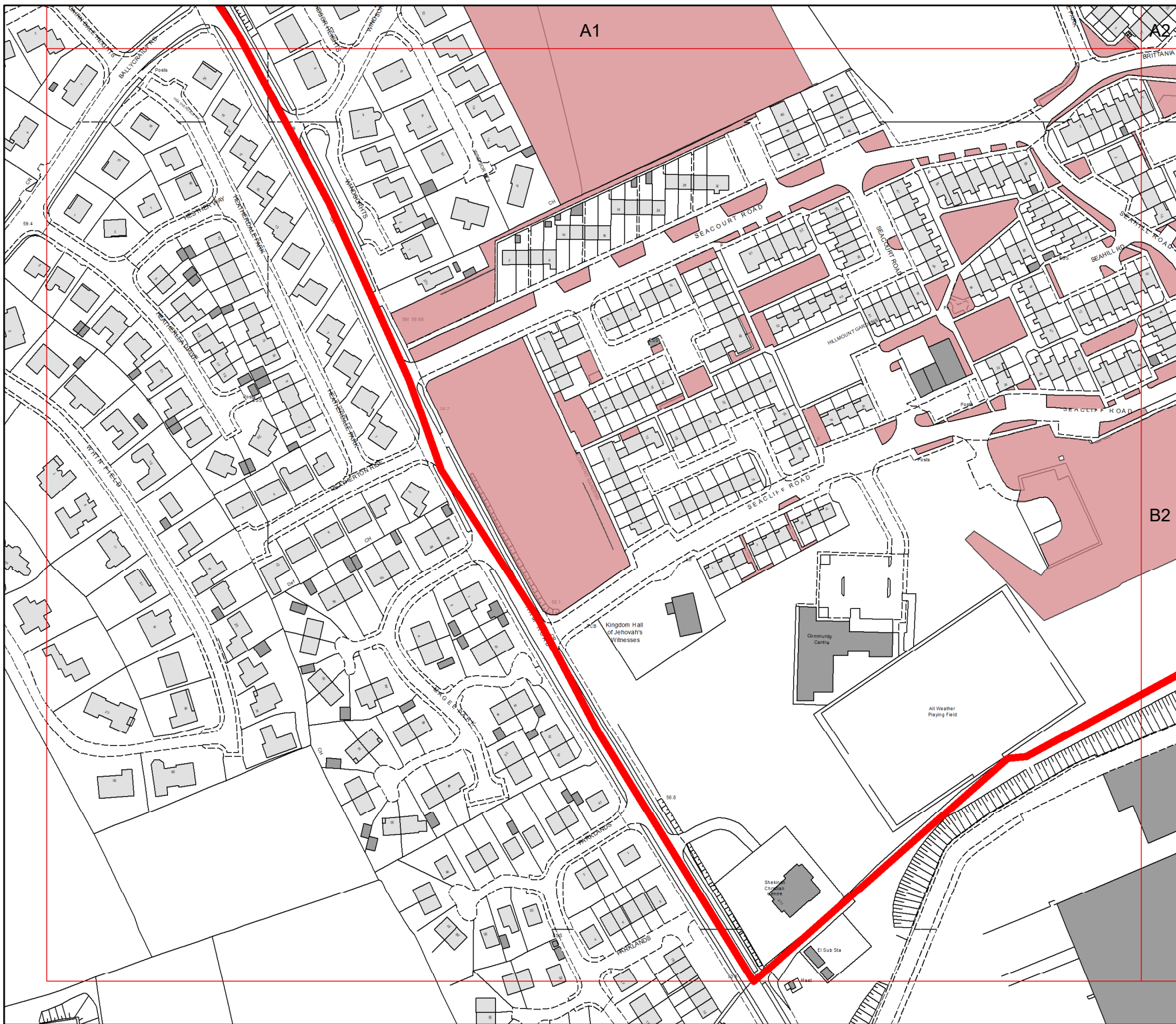
1:2,500

# A2



Page 2 of 4

Northern Ireland  
**Housing**Executive

This Material is Crown Copyright and is reproduced with the permission of Land and Property Services under delegated authority from the Controller of His Majesty's Stationery Office,  
© Crown copyright and Database rights  
NIMA ES&LA209.3



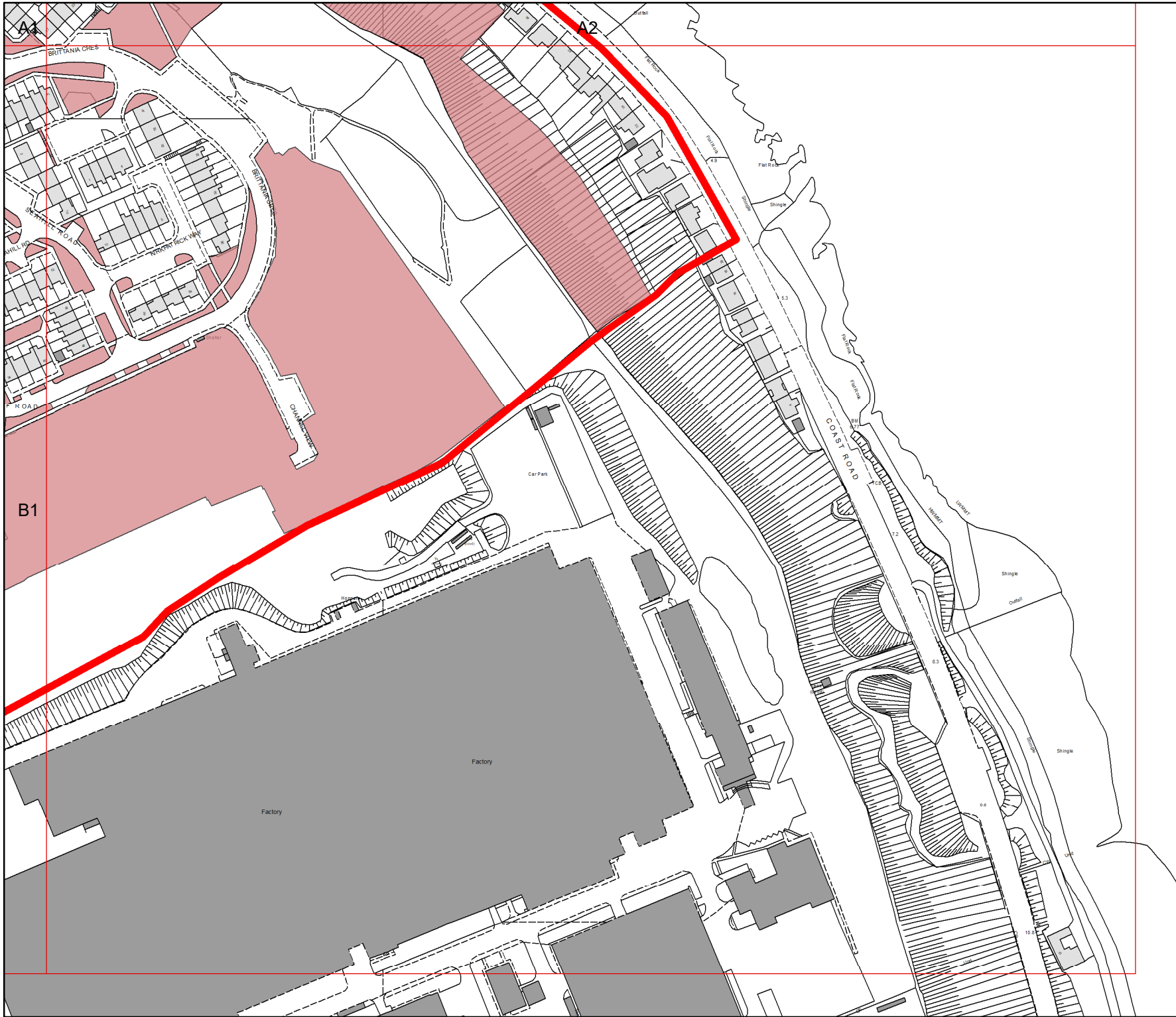
**Legend**

-  Seacourt
-  Seacourt NIHE Land

N 1:2,500







**Legend**

Seacourt

Seacourt NIHE Land

N

1:2,500